



# IS5 – Educational Attainment

## 1 Introduction

The CSO Quarterly National Household Survey - Educational Attainment Thematic Report 2011 noted that in the second quarter of 2011, employment rates amongst those aged 25-64 increased as the level of education attained increased with an employment rate of 35% for persons with at most primary level education compared with an employment rate of 81% for those with a third level qualification. The relationship between employment rates and level of education was particularly evident for females; only 26% of females with at most primary level education were employed in Q2 2011 compared to 78% of females with a third level qualification.

The corresponding values for males in Q2 2011 were 42% and 85% respectively. The overall employment rate amongst those aged 25-64 has decreased by three percentage points from 69% in Q2 2009 to 66% in Q2 2011. In this period the employment rate for those with a third level qualification reduced by only one percentage point (from 82% in Q2 2009 to 81% in Q2 2011) while the employment rate for those with a post leaving certificate or lower level of education has decreased by between four and six percentage points.

### 1.1 Primary Education Only

The rate for the adult population that had primary education only in Tipperary South has fallen from 37.0% in 1991 to 15% in 2011. This is a reduction of 22 percentage points (compared to -17.8 percentage point nationally), and represents a similar level and rate of change as those applying for Ireland as a whole.

Despite the considerable improvement at county level, there remain several rural EDs where a significant proportion of the adult population has primary education only. These are Clonmel West Urban (18.42%), Poyntstown (18.54%) and Farranrory (21.09%).

## **1.2 Third Level Education**

Within the county, the highest proportion of adults with a higher education qualification above ordinary bachelor degree or National Diploma levels are to be found in Ballysheehan (16.83%), Killeenasteena (17.37%), Inishlounaght (17.66%), Clonbeg (17.96%), and Clonmel Rural (18.19%)

At ED level the 2011 Census identified that there were particularly low shares of population with third level education in Ballyphilip (5.78%), Carrick-on-Suir Urban (5.95%), New Birmingham (6.21%), and Farranrory (6.26%). In total there were 33 EDs that fell below the 10 per cent level of their population with a higher education qualification above ordinary bachelor degree or National Diploma level in 2011.

## 2 Population >15 Years of Age

The following tables provide a County education profile (from the 2011 Census) of the population aged 15 years and over.

### 2.1 Education by Age

Table 1 - Population aged 15 years and over by Age Education Ceased

| Age            | Males         | Females       | Total         |
|----------------|---------------|---------------|---------------|
| Under 15 years | 2,796         | 1,914         | 4,710         |
| 15             | 1,980         | 1,369         | 3,349         |
| 16             | 3,498         | 2,545         | 6,043         |
| 17             | 2,792         | 2,938         | 5,730         |
| 18             | 3,823         | 4,249         | 8,072         |
| 19             | 1,067         | 1,492         | 2,559         |
| 20             | 886           | 1,127         | 2,013         |
| 21 and over    | 3,954         | 5,070         | 9,024         |
| Not stated     | 8,846         | 9,174         | 18,020        |
| <b>Total</b>   | <b>29,642</b> | <b>29,878</b> | <b>59,520</b> |

Figure 1 – Profile of Population >15 years of age by Age Education Ceased

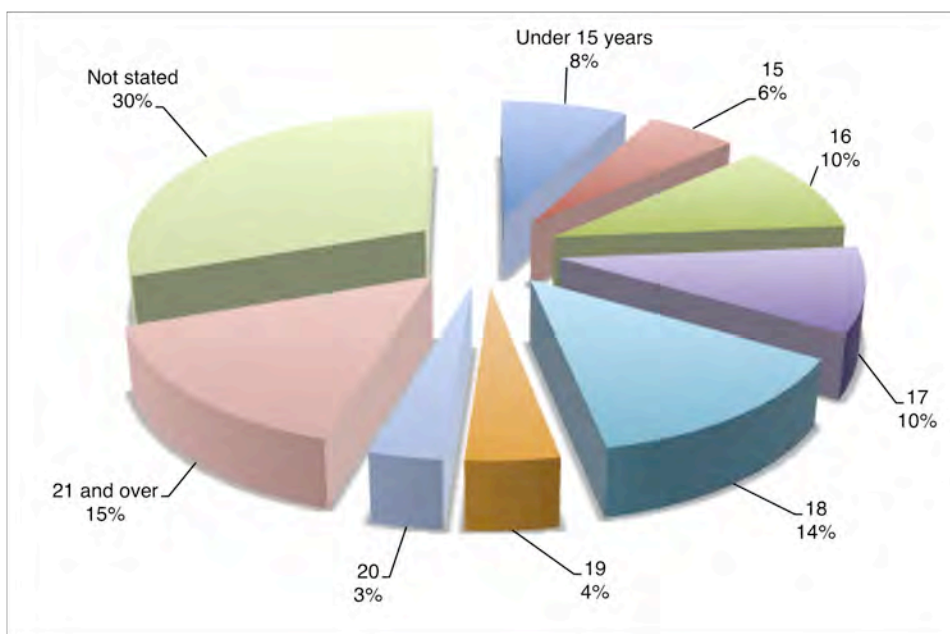


Table 2 - Population >15 years of age and in Education

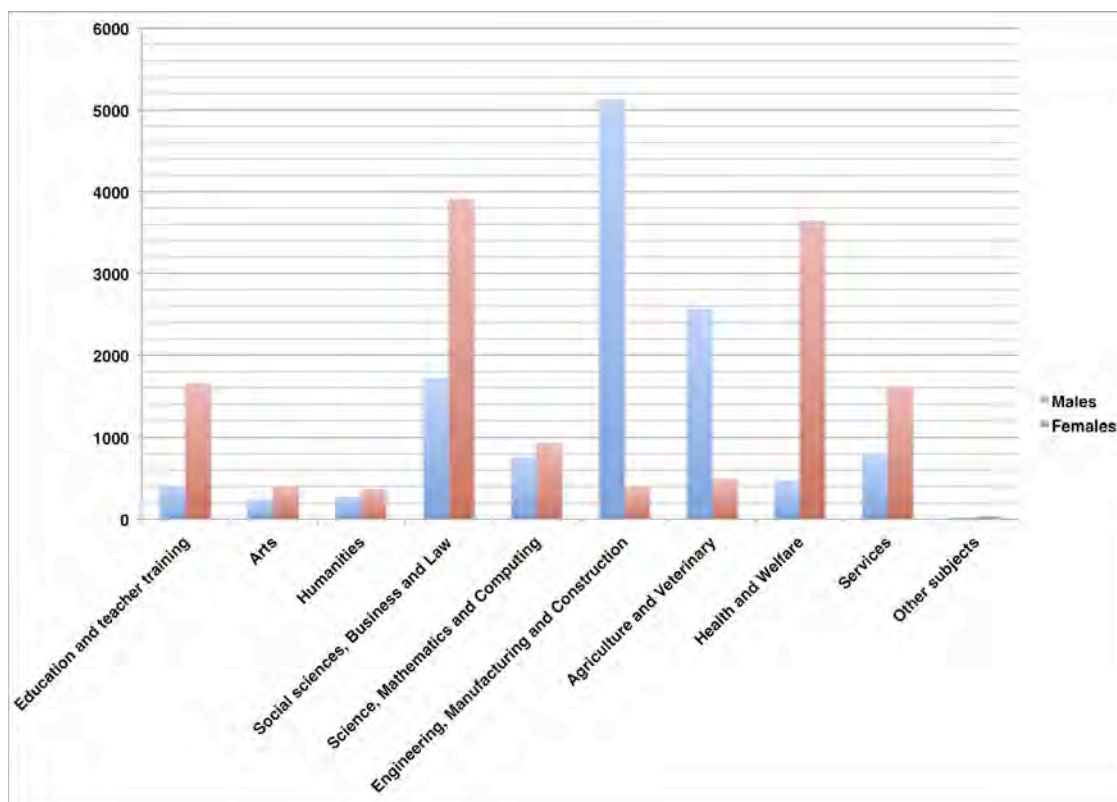
| Education       | Males | Females | Total |
|-----------------|-------|---------|-------|
| Still at school | 3,215 | 3,336   | 6,551 |
| Other           | 1,690 | 1,786   | 3,476 |

## 2.2 Study Profile

**Table 3 - Population >15 years of age by Field of Study**

| Qualification                               | Males         | Females       | Total         |
|---|---------------|---------------|---------------|
| Education and teacher training              | 409           | 1,655         | 2,064         |
| Arts  | 238           | 403           | 641           |
| Humanities                                  | 274           | 366           | 640           |
| Social sciences, Business and Law           | 1,723         | 3,910         | 5,633         |
| Science, Mathematics and Computing          | 762           | 938           | 1,700         |
| Engineering, Manufacturing and Construction | 5,131         | 391           | 5,522         |
| Agriculture and Veterinary                  | 2,564         | 494           | 3,058         |
| Health and Welfare                          | 478           | 3,646         | 4,124         |
| Services                                    | 806           | 1,619         | 2,425         |
| Other subjects                              | 22            | 37            | 59            |
| Not Stated (including unknown)              | 17,235        | 16,419        | 33,654        |
| <b>Total</b>                                | <b>29,642</b> | <b>29,878</b> | <b>59,520</b> |

**Figure 2 – Profile of Population >15 years of age by Field of Study**



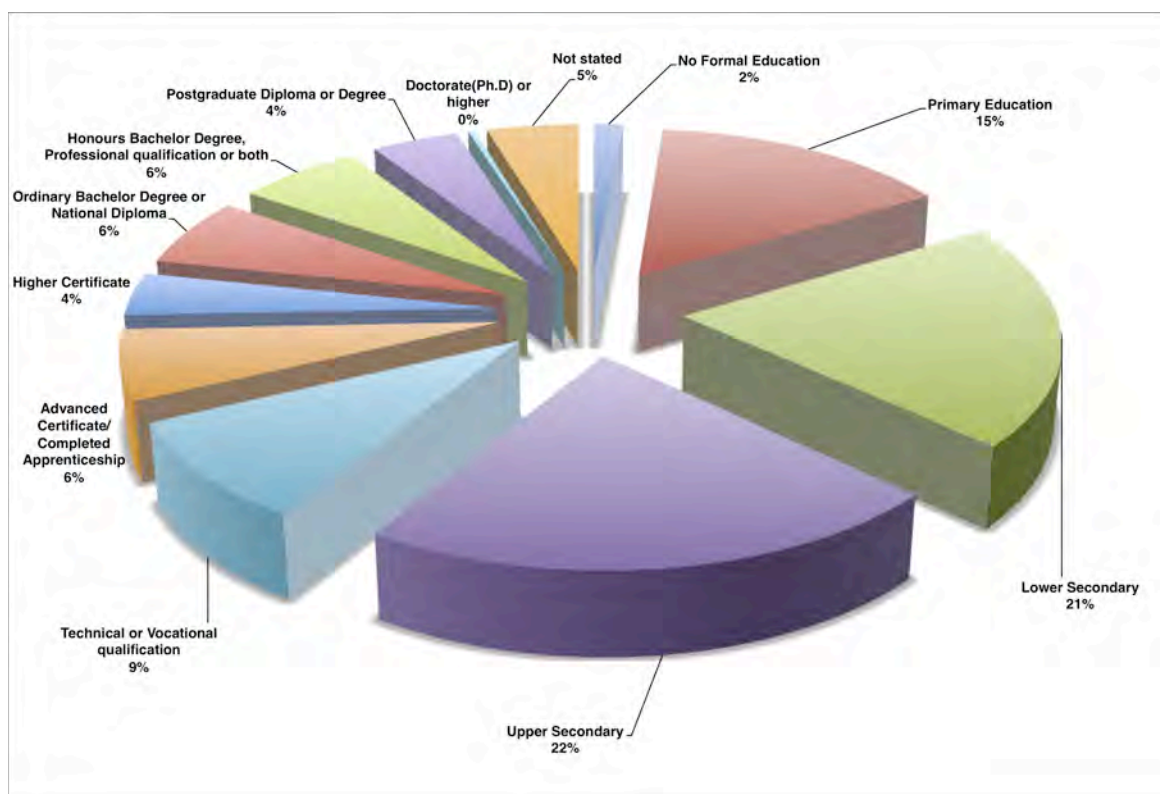
*Note: The above figure excludes those Census returns where the Field of Study was unstated or was unknown.*

## 2.3 Educational Attainment

Table 4 - Population >15 years of age by Highest Level of Education

| Education Level   | Males         | Females       | Total         |
|---|---------------|---------------|---------------|
| No Formal Education   | 483           | 371           | 854           |
| Primary Education   | 5,021         | 3,892         | 8,913         |
| Lower Secondary   | 6,738         | 5,432         | 12,170        |
| Upper Secondary   | 6,035         | 7,088         | 13,123        |
| Technical or Vocational qualification                       | 2,446         | 2,990         | 5,436         |
| Advanced Certificate/Completed Apprenticeship               | 2,590         | 1,175         | 3,765         |
| Higher Certificate  | 972           | 1,355         | 2,327         |
| Ordinary Bachelor Degree or National Diploma                | 1,583         | 2,153         | 3,736         |
| Honours Bachelor Degree, Professional qualification or both | 1,407         | 2,267         | 3,674         |
| Postgraduate Diploma or Degree                              | 982           | 1,609         | 2,591         |
| Doctorate (Ph.D) or higher                                  | 118           | 74            | 192           |
| Not stated  | 1,267         | 1,472         | 2,739         |
| <b>Total</b>  | <b>29,642</b> | <b>29,878</b> | <b>59,520</b> |

Figure 3 – Profile of Population >15 years of age by Highest Level of Education



### 3 Education Profile by ED

The following tables provide a County education profile (from the 2011 Census) of the population aged 15 years and over based on each of the EDs.

**Table 5 – Number of Males in Full-Time Education (2011)**

|                       | Under 15 | Age 15 | Age 16 | Age 17 | Age 18 | Age 19 | Age 20 | 21 and Over | Not Stated | Total |
|-----------------------|----------|--------|--------|--------|--------|--------|--------|-------------|------------|-------|
| Anner                 | 20       | 10     | 28     | 18     | 21     | 6      | 5      | 17          | 7          | 132   |
| Ardfinnan             | 38       | 19     | 46     | 38     | 42     | 9      | 13     | 52          | 120        | 377   |
| Ardmayle              | 15       | 21     | 23     | 25     | 23     | 9      | 1      | 22          | 88         | 227   |
| Ardsallagh            | 4        | 11     | 14     | 20     | 21     | 7      | 4      | 13          | 67         | 161   |
| Ballingarry           | 22       | 15     | 38     | 28     | 40     | 4      | 4      | 28          | 87         | 266   |
| Ballybacon            | 15       | 12     | 23     | 24     | 20     | 3      | 3      | 22          | 35         | 157   |
| Ballycarron           | 6        | 11     | 19     | 12     | 11     | 4      | 5      | 14          | 33         | 115   |
| Ballyclerahan         | 12       | 14     | 35     | 35     | 45     | 9      | 8      | 47          | 96         | 301   |
| Ballygriffin          | 3        | 6      | 8      | 3      | 11     | 2      | 1      | 11          | 47         | 92    |
| Ballykisteen          | 35       | 26     | 45     | 29     | 58     | 13     | 10     | 40          | 46         | 302   |
| Ballyphilip           | 31       | 16     | 35     | 14     | 22     | 4      | 2      | 10          | 10         | 144   |
| Ballyporeen           | 67       | 24     | 55     | 51     | 59     | 10     | 10     | 54          | 13         | 343   |
| Ballysheehan          | 12       | 9      | 17     | 13     | 14     | 5      | 2      | 27          | 70         | 169   |
| Bansha                | 26       | 21     | 31     | 24     | 50     | 7      | 6      | 38          | 93         | 296   |
| Bruis                 | 10       | 13     | 11     | 6      | 16     | 5      | 4      | 16          | 39         | 120   |
| Buolick               | 24       | 26     | 39     | 17     | 24     | 9      | 5      | 25          | 50         | 219   |
| Burncourt             | 20       | 17     | 24     | 16     | 27     | 4      | 11     | 26          | 13         | 158   |
| Caher                 | 22       | 20     | 24     | 33     | 55     | 10     | 16     | 67          | 134        | 381   |
| Cappagh               | 31       | 22     | 43     | 31     | 38     | 12     | 9      | 57          | 64         | 307   |
| Carrick-on-Suir Rural | 18       | 8      | 20     | 9      | 16     | 8      | 8      | 19          | 63         | 169   |
| Carrick-on-Suir Urban | 161      | 134    | 180    | 152    | 140    | 40     | 20     | 98          | 538        | 1,463 |
| Carrickbeg Urban      | 43       | 38     | 80     | 66     | 54     | 16     | 16     | 58          | 129        | 500   |
| Cashel Rural          | 43       | 49     | 82     | 61     | 106    | 39     | 38     | 151         | 261        | 830   |
| Cashel Urban          | 68       | 41     | 64     | 74     | 85     | 31     | 25     | 81          | 288        | 757   |
| Clogheen              | 32       | 30     | 33     | 33     | 36     | 11     | 11     | 34          | 137        | 357   |
| Clogher               | 9        | 6      | 7      | 7      | 19     | 2      | 2      | 12          | 25         | 89    |
| Clonbeg               | 34       | 17     | 37     | 20     | 31     | 9      | 12     | 60          | 45         | 265   |
| Cloneen               | 11       | 12     | 16     | 15     | 25     | 4      | 5      | 18          | 47         | 153   |
| Clonmel East Urban    | 73       | 61     | 100    | 119    | 169    | 53     | 44     | 234         | 496        | 1,349 |
| Clonmel Rural         | 74       | 73     | 124    | 131    | 198    | 60     | 66     | 378         | 541        | 1,645 |
| Clonmel West Urban    | 317      | 161    | 258    | 197    | 234    | 64     | 44     | 208         | 537        | 2,020 |
| Clonoulty East        | 22       | 18     | 19     | 11     | 24     | 11     | 5      | 9           | 58         | 177   |
| Clonoulty West        | 35       | 20     | 24     | 19     | 20     | 9      | 6      | 10          | 80         | 223   |
| Colman                | 6        | 4      | 13     | 10     | 27     | 7      | 5      | 18          | 54         | 144   |
| Coolagarranroe        | 27       | 13     | 26     | 18     | 35     | 7      | 10     | 38          | 24         | 198   |
| Cooleagh              | 9        | 11     | 20     | 7      | 20     | 5      | 7      | 15          | 74         | 168   |
| Crohane               | 11       | 6      | 29     | 7      | 13     | 3      | 5      | 9           | 9          | 92    |
| Cullen                | 13       | 3      | 18     | 11     | 12     | 2      | 1      | 11          | 31         | 102   |
| Curraheen             | 15       | 6      | 12     | 7      | 12     | 2      | 0      | 8           | 40         | 102   |
| Derrygrath            | 15       | 12     | 31     | 20     | 28     | 11     | 7      | 39          | 72         | 235   |
| Donohill              | 16       | 15     | 26     | 21     | 29     | 11     | 3      | 22          | 78         | 221   |
| Drangan               | 18       | 10     | 33     | 20     | 32     | 6      | 3      | 24          | 71         | 217   |

/continued

South Tipperary County Development Board – County Data Hub Information Sheet

/continued

|                        | Under 15 | Age 15 | Age 16 | Age 17 | Age 18 | Age 19 | Age 20 | 21 and Over | Not Stated | Total |
|------------------------|----------|--------|--------|--------|--------|--------|--------|-------------|------------|-------|
| Drumwood               | 27       | 16     | 25     | 14     | 33     | 5      | 8      | 32          | 19         | 179   |
| Emly                   | 24       | 11     | 26     | 29     | 39     | 4      | 6      | 29          | 87         | 255   |
| Farranrory             | 44       | 21     | 34     | 17     | 12     | 8      | 0      | 13          | 33         | 182   |
| Fennor                 | 11       | 15     | 26     | 19     | 14     | 3      | 3      | 20          | 82         | 193   |
| Fethard                | 34       | 28     | 33     | 43     | 50     | 11     | 10     | 39          | 83         | 331   |
| Gaile                  | 16       | 13     | 24     | 17     | 36     | 9      | 5      | 30          | 91         | 241   |
| Garrangibbon           | 34       | 38     | 18     | 19     | 30     | 4      | 10     | 24          | 37         | 214   |
| Glengar                | 18       | 7      | 10     | 10     | 7      | 4      | 2      | 15          | 31         | 104   |
| Golden                 | 24       | 15     | 35     | 30     | 28     | 8      | 7      | 25          | 95         | 267   |
| Graigie                | 5        | 2      | 5      | 4      | 6      | 2      | 1      | 3           | 15         | 43    |
| Greystown              | 12       | 8      | 19     | 13     | 17     | 2      | 5      | 14          | 55         | 145   |
| Inishlounaght          | 58       | 33     | 105    | 88     | 153    | 38     | 45     | 217         | 305        | 1,042 |
| Kilcash                | 23       | 18     | 29     | 17     | 32     | 5      | 9      | 50          | 92         | 275   |
| Kilcommon              | 40       | 43     | 81     | 66     | 97     | 25     | 13     | 80          | 292        | 737   |
| Kilcooly               | 6        | 5      | 11     | 6      | 12     | 5      | 1      | 11          | 45         | 102   |
| Kilcoran               | 22       | 9      | 21     | 16     | 28     | 6      | 7      | 19          | 43         | 171   |
| Kilfeakle              | 26       | 13     | 31     | 12     | 16     | 7      | 3      | 30          | 37         | 175   |
| Killadriffe            | 19       | 9      | 23     | 9      | 26     | 12     | 8      | 25          | 53         | 184   |
| Killeenasteena         | 9        | 18     | 20     | 11     | 32     | 10     | 5      | 39          | 72         | 216   |
| Killenaule             | 46       | 25     | 66     | 39     | 44     | 13     | 9      | 30          | 152        | 424   |
| Kilmucklin             | 11       | 11     | 29     | 11     | 28     | 9      | 1      | 33          | 57         | 190   |
| Kilmurry               | 8        | 6      | 14     | 14     | 8      | 6      | 3      | 20          | 31         | 110   |
| Kilpatrick             | 19       | 22     | 43     | 27     | 34     | 8      | 11     | 33          | 122        | 319   |
| Kilsheelan / Killaloan | 27       | 18     | 57     | 47     | 57     | 24     | 14     | 86          | 144        | 474   |
| Kiltinan               | 10       | 9      | 12     | 5      | 15     | 5      | 2      | 18          | 41         | 117   |
| Kilvemnon              | 20       | 22     | 13     | 14     | 14     | 6      | 7      | 27          | 26         | 149   |
| Knockgraffon           | 18       | 16     | 28     | 22     | 42     | 11     | 8      | 25          | 92         | 262   |
| Lattin                 | 21       | 12     | 26     | 14     | 19     | 11     | 11     | 23          | 29         | 166   |
| Lisronagh              | 20       | 17     | 29     | 27     | 25     | 8      | 4      | 40          | 88         | 258   |
| Magorban               | 15       | 7      | 27     | 12     | 30     | 8      | 7      | 27          | 51         | 184   |
| Modeshil               | 8        | 15     | 13     | 17     | 12     | 2      | 3      | 11          | 40         | 121   |
| Mortlestown            | 14       | 21     | 48     | 43     | 70     | 22     | 21     | 66          | 189        | 494   |
| Mullinahone            | 36       | 19     | 32     | 35     | 35     | 10     | 8      | 24          | 97         | 296   |
| New Birmingham         | 18       | 12     | 30     | 21     | 14     | 4      | 3      | 9           | 41         | 152   |
| Newcastle              | 27       | 16     | 27     | 16     | 35     | 8      | 7      | 20          | 70         | 226   |
| Newtown                | 20       | 12     | 13     | 13     | 13     | 6      | 1      | 13          | 53         | 144   |
| Nodstown               | 14       | 10     | 15     | 22     | 18     | 6      | 6      | 34          | 61         | 186   |
| Oughterleague          | 14       | 10     | 32     | 19     | 20     | 4      | 5      | 17          | 73         | 194   |
| Peppardstown           | 33       | 25     | 58     | 58     | 66     | 15     | 14     | 63          | 107        | 439   |
| Poyntstown             | 11       | 6      | 7      | 4      | 8      | 1      | 1      | 7           | 17         | 62    |
| Rathlynin              | 17       | 6      | 13     | 12     | 16     | 6      | 7      | 15          | 38         | 130   |
| Rodus                  | 10       | 2      | 8      | 7      | 12     | 0      | 1      | 7           | 42         | 89    |
| Shronell               | 21       | 7      | 18     | 10     | 24     | 7      | 2      | 19          | 35         | 143   |
| Solloghobeg            | 8        | 5      | 5      | 12     | 20     | 4      | 4      | 7           | 15         | 80    |
| Templeneiry            | 10       | 9      | 18     | 13     | 16     | 9      | 3      | 8           | 66         | 152   |
| Thomastown             | 12       | 8      | 15     | 5      | 15     | 6      | 3      | 13          | 43         | 120   |
| Tipperary East Urban   | 127      | 86     | 119    | 102    | 136    | 44     | 30     | 80          | 151        | 875   |

/continued

South Tipperary County Development Board – County Data Hub Information Sheet

/continued

|                             | Under 15 | Age 15 | Age 16 | Age 17 | Age 18 | Age 19 | Age 20 | 21 and Over | Not Stated | Total      |
|-----------------------------|----------|--------|--------|--------|--------|--------|--------|-------------|------------|------------|
| <b>Tipperary Rural</b>      | 57       | 39     | 93     | 78     | 102    | 38     | 30     | 127         | 170        | <b>734</b> |
| <b>Tipperary West Urban</b> | 104      | 61     | 92     | 71     | 140    | 29     | 24     | 87          | 64         | <b>672</b> |
| <b>Tubbrid</b>              | 21       | 12     | 22     | 21     | 19     | 4      | 6      | 27          | 80         | <b>212</b> |
| <b>Tullaghmelan</b>         | 24       | 19     | 44     | 31     | 37     | 10     | 14     | 56          | 109        | <b>344</b> |
| <b>Tullaghorton</b>         | 17       | 6      | 17     | 12     | 12     | 3      | 3      | 5           | 19         | <b>94</b>  |
| <b>Tullamain</b>            | 23       | 26     | 29     | 26     | 37     | 9      | 3      | 22          | 56         | <b>231</b> |

**Table 6 – Number of Females in Full-Time Education (2011)**

|                              | Under 15 | Age 15 | Age 16 | Age 17 | Age 18 | Age 19 | Age 20 | 21 and Over | Not Stated | Total (Females) |
|------------------------------|----------|--------|--------|--------|--------|--------|--------|-------------|------------|-----------------|
| <b>Anner</b>                 | 13       | 8      | 22     | 11     | 23     | 8      | 8      | 29          | 9          | <b>131</b>      |
| <b>Ardfinnan</b>             | 30       | 16     | 34     | 42     | 51     | 17     | 14     | 64          | 135        | <b>403</b>      |
| <b>Ardmayle</b>              | 13       | 6      | 22     | 15     | 28     | 6      | 10     | 38          | 69         | <b>207</b>      |
| <b>Ardsallagh</b>            | 4        | 5      | 8      | 11     | 17     | 6      | 7      | 34          | 51         | <b>143</b>      |
| <b>Ballingarry</b>           | 14       | 15     | 31     | 20     | 40     | 7      | 10     | 33          | 74         | <b>244</b>      |
| <b>Ballybacon</b>            | 10       | 2      | 18     | 18     | 25     | 7      | 10     | 26          | 42         | <b>158</b>      |
| <b>Ballycarron</b>           | 5        | 1      | 12     | 7      | 18     | 7      | 6      | 22          | 22         | <b>100</b>      |
| <b>Ballyclerahan</b>         | 6        | 14     | 17     | 39     | 40     | 14     | 13     | 62          | 106        | <b>311</b>      |
| <b>Ballygriffin</b>          | 4        | 1      | 5      | 7      | 12     | 10     | 1      | 13          | 29         | <b>82</b>       |
| <b>Ballykisteen</b>          | 16       | 16     | 28     | 28     | 39     | 11     | 7      | 50          | 63         | <b>258</b>      |
| <b>Ballyphilip</b>           | 8        | 9      | 21     | 15     | 38     | 8      | 6      | 18          | 13         | <b>136</b>      |
| <b>Ballyporeen</b>           | 41       | 16     | 41     | 57     | 63     | 22     | 11     | 62          | 8          | <b>321</b>      |
| <b>Ballysheehan</b>          | 7        | 6      | 6      | 16     | 26     | 8      | 6      | 32          | 70         | <b>177</b>      |
| <b>Bansha</b>                | 18       | 19     | 36     | 29     | 33     | 15     | 14     | 46          | 95         | <b>305</b>      |
| <b>Bruis</b>                 | 4        | 5      | 5      | 8      | 13     | 6      | 3      | 22          | 35         | <b>101</b>      |
| <b>Buolick</b>               | 15       | 11     | 28     | 23     | 33     | 20     | 6      | 29          | 49         | <b>214</b>      |
| <b>Burncourt</b>             | 11       | 14     | 19     | 14     | 24     | 9      | 10     | 34          | 9          | <b>144</b>      |
| <b>Caher</b>                 | 23       | 20     | 32     | 40     | 68     | 16     | 14     | 85          | 142        | <b>440</b>      |
| <b>Cappagh</b>               | 20       | 11     | 31     | 36     | 39     | 16     | 12     | 65          | 79         | <b>309</b>      |
| <b>Carrick-on-Suir Rural</b> | 11       | 8      | 15     | 15     | 17     | 4      | 6      | 28          | 58         | <b>162</b>      |
| <b>Carrick-on-Suir Urban</b> | 127      | 85     | 148    | 175    | 200    | 71     | 42     | 121         | 521        | <b>1,490</b>    |
| <b>Carrickbeg Urban</b>      | 28       | 38     | 56     | 63     | 66     | 28     | 19     | 59          | 156        | <b>513</b>      |
| <b>Cashel Rural</b>          | 37       | 19     | 56     | 68     | 100    | 49     | 40     | 207         | 315        | <b>891</b>      |
| <b>Cashel Urban</b>          | 60       | 28     | 58     | 70     | 95     | 31     | 29     | 124         | 352        | <b>847</b>      |
| <b>Clogheen</b>              | 24       | 16     | 26     | 30     | 29     | 8      | 8      | 42          | 146        | <b>329</b>      |
| <b>Clogher</b>               | 2        | 4      | 5      | 3      | 12     | 2      | 7      | 13          | 20         | <b>68</b>       |
| <b>Clonbeg</b>               | 15       | 13     | 23     | 19     | 52     | 11     | 10     | 79          | 46         | <b>268</b>      |
| <b>Cloneen</b>               | 6        | 6      | 10     | 15     | 25     | 6      | 10     | 32          | 41         | <b>151</b>      |
| <b>Clonmel East Urban</b>    | 58       | 58     | 97     | 103    | 178    | 70     | 49     | 270         | 526        | <b>1,409</b>    |
| <b>Clonmel Rural</b>         | 68       | 47     | 101    | 115    | 205    | 97     | 86     | 426         | 621        | <b>1,766</b>    |
| <b>Clonmel West Urban</b>    | 299      | 185    | 251    | 255    | 272    | 77     | 53     | 202         | 600        | <b>2,194</b>    |
| <b>Clonoulty East</b>        | 11       | 4      | 14     | 20     | 29     | 7      | 9      | 23          | 67         | <b>184</b>      |
| <b>Clonoulty West</b>        | 14       | 9      | 16     | 20     | 32     | 9      | 13     | 30          | 79         | <b>222</b>      |
| <b>Colman</b>                | 2        | 1      | 10     | 10     | 18     | 14     | 6      | 32          | 46         | <b>139</b>      |
| <b>Coolagarranroe</b>        | 19       | 8      | 21     | 17     | 29     | 11     | 12     | 48          | 17         | <b>182</b>      |
| <b>Cooleagh</b>              | 5        | 8      | 12     | 16     | 20     | 7      | 14     | 28          | 67         | <b>177</b>      |

/continued



South Tipperary County Development Board – County Data Hub Information Sheet

/continued

|                        | Under 15 | Age 15 | Age 16 | Age 17 | Age 18 | Age 19 | Age 20 | 21 and Over | Not Stated | Total (Females) | Under 15 |
|------------------------|----------|--------|--------|--------|--------|--------|--------|-------------|------------|-----------------|----------|
| Crohane                |          | 5      | 1      | 5      | 18     | 19     | 4      | 5           | 12         | 10              | 79       |
| Cullen                 |          | 10     | 5      | 5      | 8      | 13     | 7      | 4           | 11         | 28              | 91       |
| Curraheen              |          | 6      | 3      | 11     | 13     | 13     | 4      | 2           | 12         | 35              | 99       |
| Derrygrath             |          | 5      | 12     | 14     | 24     | 29     | 13     | 11          | 45         | 69              | 222      |
| Donohill               |          | 7      | 7      | 18     | 19     | 41     | 9      | 6           | 32         | 76              | 215      |
| Drangan                |          | 9      | 5      | 19     | 19     | 42     | 6      | 6           | 35         | 66              | 207      |
| Drumwood               |          | 10     | 6      | 20     | 24     | 30     | 14     | 10          | 46         | 21              | 181      |
| Emly                   |          | 21     | 10     | 19     | 17     | 44     | 10     | 7           | 33         | 69              | 230      |
| Farranrory             |          | 20     | 8      | 23     | 20     | 12     | 8      | 5           | 23         | 22              | 141      |
| Fennor                 |          | 8      | 9      | 17     | 23     | 24     | 6      | 9           | 18         | 72              | 186      |
| Fethard                |          | 31     | 14     | 41     | 42     | 49     | 14     | 13          | 54         | 76              | 334      |
| Gaile                  |          | 7      | 3      | 20     | 18     | 33     | 15     | 12          | 47         | 121             | 276      |
| Garrangibbon           |          | 15     | 18     | 22     | 17     | 33     | 8      | 7           | 45         | 41              | 206      |
| Glengar                |          | 5      | 4      | 6      | 11     | 10     | 2      | 1           | 12         | 24              | 75       |
| Golden                 |          | 15     | 10     | 26     | 27     | 46     | 16     | 3           | 36         | 104             | 283      |
| Graigue                |          | 3      | 3      | 2      | 4      | 4      | 1      | 2           | 9          | 19              | 47       |
| Greystown              |          | 6      | 2      | 11     | 8      | 17     | 6      | 2           | 20         | 56              | 128      |
| Inishlounaght          |          | 47     | 36     | 74     | 83     | 166    | 50     | 41          | 271        | 375             | 1,143    |
| Kilcash                |          | 13     | 11     | 18     | 21     | 36     | 13     | 10          | 56         | 67              | 245      |
| Kilcommon              |          | 31     | 31     | 62     | 74     | 116    | 42     | 18          | 92         | 275             | 741      |
| Kilcooly               |          | 2      | 4      | 7      | 8      | 11     | 6      | 2           | 15         | 33              | 88       |
| Kilcoran               |          | 10     | 8      | 8      | 15     | 20     | 11     | 4           | 39         | 42              | 157      |
| Kilfeakle              |          | 10     | 3      | 12     | 14     | 22     | 8      | 3           | 34         | 36              | 142      |
| Killadriffe            |          | 20     | 4      | 16     | 15     | 23     | 8      | 6           | 32         | 62              | 186      |
| Killeenasteena         |          | 6      | 3      | 15     | 13     | 21     | 8      | 12          | 51         | 82              | 211      |
| Killenaule             |          | 27     | 16     | 33     | 56     | 51     | 18     | 8           | 49         | 155             | 413      |
| Kilmucklin             |          | 8      | 14     | 15     | 17     | 26     | 9      | 7           | 37         | 41              | 174      |
| Kilmurry               |          | 2      | 4      | 9      | 7      | 22     | 4      | 5           | 24         | 46              | 123      |
| Kilpatrick             |          | 9      | 8      | 24     | 35     | 43     | 12     | 15          | 46         | 120             | 312      |
| Kilsheelan / Killaloan |          | 16     | 15     | 41     | 53     | 70     | 26     | 24          | 93         | 143             | 481      |
| Kiltinan               |          | 1      | 10     | 3      | 10     | 14     | 3      | 4           | 17         | 53              | 115      |
| Kilvemnon              |          | 10     | 9      | 16     | 7      | 17     | 8      | 5           | 29         | 30              | 131      |
| Knockgraffon           |          | 8      | 7      | 8      | 22     | 41     | 21     | 7           | 44         | 101             | 259      |
| Lattin                 |          | 19     | 7      | 21     | 15     | 31     | 7      | 10          | 29         | 35              | 174      |
| Lisronagh              |          | 10     | 7      | 13     | 29     | 41     | 15     | 15          | 40         | 100             | 270      |
| Magorban               |          | 9      | 13     | 9      | 21     | 26     | 14     | 7           | 50         | 63              | 212      |
| Modeshil               |          | 7      | 6      | 7      | 10     | 16     | 8      | 4           | 8          | 38              | 104      |
| Mortlestown            |          | 9      | 9      | 26     | 52     | 63     | 41     | 23          | 88         | 204             | 515      |
| Mullinahone            |          | 28     | 15     | 31     | 28     | 31     | 16     | 8           | 24         | 101             | 282      |
| New Birmingham         |          | 15     | 8      | 21     | 14     | 24     | 5      | 2           | 15         | 39              | 143      |
| Newcastle              |          | 15     | 10     | 24     | 16     | 28     | 10     | 11          | 39         | 51              | 204      |
| Newtown                |          | 9      | 2      | 12     | 9      | 19     | 9      | 1           | 29         | 52              | 142      |
| Nodstown               |          | 9      | 3      | 17     | 13     | 21     | 10     | 5           | 32         | 75              | 185      |
| Oughterleague          |          | 16     | 6      | 17     | 18     | 20     | 7      | 7           | 27         | 71              | 189      |
| Peppardstown           |          | 21     | 14     | 36     | 49     | 78     | 29     | 17          | 93         | 118             | 455      |
| Poyntstown             |          | 6      | 6      | 5      | 3      | 8      | 3      | 1           | 10         | 13              | 55       |
| Rathlynin              |          | 2      | 4      | 9      | 23     | 14     | 5      | 9           | 31         | 31              | 128      |

/continued

South Tipperary County Development Board – County Data Hub Information Sheet

/continued

| Under 15             | Age 15 | Age 16 | Age 17 | Age 18 | Age 19 | Age 20 | 21 and Over | Not Stated | Total (Females) | Under 15 |
|----------------------|--------|--------|--------|--------|--------|--------|-------------|------------|-----------------|----------|
| Rodus                | 0      | 3      | 6      | 5      | 14     | 4      | 7           | 15         | 29              | 83       |
| Shronell             | 8      | 4      | 10     | 8      | 29     | 8      | 3           | 26         | 42              | 138      |
| Solloghobeg          | 4      | 7      | 2      | 11     | 20     | 4      | 3           | 8          | 11              | 70       |
| Templeneiry          | 5      | 1      | 9      | 6      | 15     | 7      | 3           | 27         | 63              | 136      |
| Thomastown           | 4      | 8      | 2      | 14     | 26     | 9      | 5           | 31         | 39              | 138      |
| Tipperary East Urban | 84     | 79     | 101    | 119    | 163    | 48     | 26          | 102        | 136             | 858      |
| Tipperary Rural      | 40     | 19     | 49     | 94     | 124    | 40     | 29          | 156        | 183             | 734      |
| Tipperary West Urban | 91     | 52     | 78     | 85     | 157    | 42     | 36          | 102        | 72              | 715      |
| Tubbrid              | 9      | 12     | 12     | 17     | 22     | 11     | 7           | 38         | 71              | 199      |
| Tullaghmelan         | 21     | 10     | 20     | 34     | 39     | 18     | 24          | 63         | 107             | 336      |
| Tullaghorton         | 7      | 8      | 14     | 8      | 18     | 7      | 1           | 11         | 24              | 98       |
| Tullamain            | 15     | 21     | 19     | 25     | 35     | 10     | 6           | 29         | 58              | 218      |

### 3.1 Educational Attainment by ED

Table 7 – Male Educational Attainment (2011)

|               | No Formal Education | Primary Education | Lower Secondary | Upper Secondary | Technical or Vocational qualification | Advanced Certificate/Completed Apprenticeship | Higher Certificate | Ordinary Bachelor Degree or National Diploma | Honours Bachelor Degree, Professional Qualification or both | Postgraduate Diploma or Degree | Doctorate(Ph.D) or higher | Not Stated | Total |
|---------------|---------------------|-------------------|-----------------|-----------------|---------------------------------------|---|--------------------|--|---|--------------------------------|---------------------------|------------|-------|
| Anner         | 0                   | 33                | 34              | 18              | 12                                    | 15  | 4                  | 8  | 2   | 5                              | 0                         | 1          | 132   |
| Ardfinnan     | 9                   | 62                | 86              | 75              | 34                                    | 31  | 13                 | 25   | 15  | 9                              | 1                         | 17         | 377   |
| Ardmayle      | 6                   | 40                | 52              | 59              | 15                                    | 16  | 10                 | 7  | 6   | 6                              | 0                         | 10         | 227   |
| Ardsallagh    | 3                   | 27                | 40              | 38              | 14                                    | 14  | 3                  | 6  | 8   | 4                              | 0                         | 4          | 161   |
| Ballingarry   | 8                   | 50                | 82              | 46              | 20                                    | 21  | 7                  | 10   | 10  | 4                              | 1                         | 7          | 266   |
| Ballybacon    | 3                   | 25                | 38              | 34              | 12                                    | 20  | 9                  | 4  | 7   | 3                              | 0                         | 2          | 157   |
| Ballycarron   | 2                   | 15                | 30              | 19              | 8                                     | 19  | 3                  | 7  | 5   | 5                              | 0                         | 2          | 115   |
| Ballyclerahan | 1                   | 25                | 64              | 69              | 26                                    | 34  | 15                 | 28   | 19  | 11                             | 1                         | 8          | 301   |
| Ballygriffin  | 3                   | 14                | 23              | 16              | 7                                     | 7   | 4                  | 8  | 2   | 6                              | 0                         | 2          | 92    |
| Ballykisteen  | 6                   | 58                | 72              | 71              | 22                                    | 18  | 11                 | 15   | 10  | 9                              | 4                         | 6          | 302   |
| Ballyphilip   | 2                   | 38                | 45              | 21              | 11                                    | 13  | 3                  | 5  | 2   | 1                              | 0                         | 3          | 144   |
| Ballyporeen   | 7                   | 82                | 73              | 69              | 26                                    | 34  | 8                  | 12   | 15  | 10                             | 4                         | 3          | 343   |
| Ballysheehan  | 2                   | 30                | 38              | 26              | 10                                    | 18  | 4                  | 14   | 9   | 12                             | 1                         | 5          | 169   |
| Bansha        | 5                   | 61                | 63              | 66              | 24                                    | 14  | 6                  | 17   | 14  | 7                              | 3                         | 16         | 296   |
| Bruis         | 2                   | 18                | 31              | 23              | 7                                     | 11  | 10                 | 5  | 5   | 3                              | 1                         | 4          | 120   |
| Buolick       | 5                   | 41                | 72              | 29              | 11                                    | 27  | 5                  | 8  | 9   | 1                              | 2                         | 9          | 219   |
| Burncourt     | 0                   | 30                | 34              | 33              | 14                                    | 25  | 4                  | 9  | 3   | 1                              | 2                         | 3          | 158   |
| Caher         | 6                   | 47                | 65              | 71              | 40                                    | 31  | 18                 | 39   | 17  | 20                             | 1                         | 26         | 381   |
| Cappagh       | 5                   | 50                | 71              | 64              | 23                                    | 27  | 9                  | 20   | 15  | 11                             | 1                         | 11         | 307   |

/continued

South Tipperary County Development Board – County Data Hub Information Sheet

/continued

|                       | No Formal Education | Primary Education | Lower Secondary | Upper Secondary | Technical or Vocational qualification | Advanced Certificate/Completed Apprenticeship | Higher Certificate | Ordinary Bachelor Degree or National Diploma | Honours Bachelor Degree, Professional Qualification or both | Postgraduate Diploma or Degree | Doctorate (Ph.D) or higher | Not Stated | Total |
|-----------------------|---------------------|-------------------|-----------------|-----------------|---------------------------------------|---|--------------------|--|---|--------------------------------|----------------------------|------------|-------|
| Carrick-on-Suir Rural | 3                   | 22                | 44              | 34              | 14                                    | 17  | 5                  | 3  | 9   | 8                              | 2                          | 8          | 169   |
| Carrick-on-Suir Urban | 38                  | 301               | 411             | 267             | 100                                   | 101   | 32                 | 46   | 38  | 21                             | 2                          | 106        | 1,463 |
| Carrickbeg Urban      | 7                   | 88                | 132             | 104             | 34                                    | 49  | 17                 | 25   | 11  | 8                              | 1                          | 24         | 500   |
| Cashel Rural          | 17                  | 88                | 151             | 188             | 99                                    | 66  | 33                 | 39   | 66  | 38                             | 3                          | 42         | 830   |
| Cashel Urban          | 29                  | 125               | 155             | 170             | 71                                    | 59  | 18                 | 29   | 22  | 32                             | 4                          | 43         | 757   |
| Clogheen              | 11                  | 72                | 83              | 67              | 19                                    | 24  | 12                 | 19   | 11  | 10                             | 1                          | 28         | 357   |
| Clogher               | 1                   | 17                | 17              | 25              | 2                                     | 10  | 4                  | 7  | 5   | 1                              | 0                          | 0          | 89    |
| Clonbeg               | 2                   | 54                | 53              | 53              | 21                                    | 23  | 8                  | 20   | 20  | 7                              | 2                          | 2          | 265   |
| Cloneen               | 6                   | 20                | 40              | 20              | 19                                    | 19  | 7                  | 6  | 4   | 5                              | 1                          | 6          | 153   |
| Clonmel East Urban    | 23                  | 174               | 235             | 285             | 139                                   | 95  | 58                 | 87   | 90  | 79                             | 7                          | 77         | 1,349 |
| Clonmel Rural         | 16                  | 145               | 287             | 325             | 121                                   | 144   | 84                 | 138  | 163   | 127                            | 20                         | 75         | 1,645 |
| Clonmel West Urban    | 25                  | 491               | 458             | 405             | 156                                   | 118   | 42                 | 79   | 67  | 50                             | 3                          | 126        | 2,020 |
| Clonoulty East        | 3                   | 42                | 44              | 36              | 15                                    | 21  | 4                  | 8  | 3   | 0                              | 0                          | 1          | 177   |
| Clonoulty West        | 0                   | 54                | 55              | 50              | 19                                    | 21  | 5                  | 7  | 3   | 3                              | 0                          | 6          | 223   |
| Colman                | 2                   | 18                | 21              | 21              | 19                                    | 21  | 5                  | 13   | 6   | 4                              | 0                          | 14         | 144   |
| Coolagarranroe        | 1                   | 39                | 46              | 37              | 14                                    | 22  | 10                 | 11   | 8   | 5                              | 1                          | 4          | 198   |
| Cooleagh              | 5                   | 22                | 42              | 26              | 15                                    | 21  | 9                  | 8  | 10  | 3                              | 1                          | 6          | 168   |
| Crohane               | 1                   | 15                | 33              | 10              | 11                                    | 10  | 1                  | 2  | 5   | 3                              | 0                          | 1          | 92    |
| Cullen                | 4                   | 22                | 27              | 18              | 10                                    | 5   | 2                  | 7  | 3   | 3                              | 0                          | 1          | 102   |
| Curraheen             | 2                   | 21                | 31              | 14              | 3                                     | 10  | 2                  | 4  | 8   | 1                              | 0                          | 6          | 102   |
| Derrygrath            | 6                   | 34                | 56              | 43              | 16                                    | 25  | 5                  | 14   | 17  | 13                             | 0                          | 6          | 235   |
| Donohill              | 2                   | 40                | 63              | 49              | 15                                    | 15  | 7                  | 11   | 7   | 5                              | 1                          | 6          | 221   |
| Drangan               | 3                   | 38                | 60              | 41              | 19                                    | 26  | 5                  | 2  | 6   | 8                              | 0                          | 9          | 217   |
| Drumwood              | 5                   | 32                | 38              | 43              | 12                                    | 27  | 6                  | 3  | 7   | 6                              | 0                          | 0          | 179   |
| Emly                  | 11                  | 45                | 61              | 51              | 22                                    | 19  | 2                  | 14   | 13  | 7                              | 0                          | 10         | 255   |
| Farranrory            | 2                   | 67                | 61              | 19              | 9                                     | 11  | 2                  | 8  | 2   | 1                              | 0                          | 0          | 182   |
| Fennor                | 9                   | 29                | 48              | 31              | 12                                    | 21  | 5                  | 10   | 8   | 8                              | 1                          | 11         | 193   |
| Fethard               | 6                   | 69                | 86              | 63              | 17                                    | 25  | 6                  | 26   | 10  | 7                              | 0                          | 16         | 331   |
| Gaile                 | 5                   | 28                | 50              | 48              | 17                                    | 30  | 7                  | 7  | 14  | 9                              | 1                          | 25         | 241   |
| Garrangibbon          | 8                   | 47                | 68              | 29              | 11                                    | 23  | 9                  | 9  | 7   | 2                              | 0                          | 1          | 214   |
| Glengar               | 0                   | 24                | 24              | 17              | 7                                     | 8   | 4                  | 3  | 9   | 4                              | 1                          | 3          | 104   |
| Golden                | 1                   | 51                | 58              | 55              | 24                                    | 21  | 7                  | 12   | 7   | 6                              | 2                          | 23         | 267   |
| Graigue               | 0                   | 10                | 7               | 11              | 1                                     | 5   | 2                  | 0  | 0   | 3                              | 1                          | 3          | 43    |
| Greystown             | 4                   | 27                | 36              | 25              | 8                                     | 12  | 4                  | 13   | 3   | 1                              | 0                          | 12         | 145   |
| Inishlounaght         | 8                   | 111               | 176             | 264             | 71                                    | 86  | 54                 | 82   | 90  | 67                             | 8                          | 25         | 1,042 |
| Kilcash               | 1                   | 32                | 62              | 53              | 22                                    | 34  | 11                 | 20   | 21  | 9                              | 3                          | 7          | 275   |

/continued

South Tipperary County Development Board – County Data Hub Information Sheet

/continued

|                        | No Formal Education | Primary Education | Lower Secondary | Upper Secondary | Technical or Vocational qualification | Advanced Certificate/Completed Apprenticeship | Higher Certificate | Ordinary Bachelor Degree or National Diploma | Honours Bachelor Degree, Professional Qualification or both | Postgraduate Diploma or Degree | Doctorate (Ph.D) or higher | Not Stated | Total |
|------------------------|---------------------|-------------------|-----------------|-----------------|---------------------------------------|---|--------------------|--|---|--------------------------------|----------------------------|------------|-------|
| Kilcommon              | 23                  | 111               | 168             | 174             | 79                                    | 55  | 23                 | 32   | 21  | 13                             | 2                          | 36         | 737   |
| Kilcooly               | 1                   | 22                | 25              | 12              | 9                                     | 13  | 5                  | 7  | 1   | 3                              | 0                          | 4          | 102   |
| Kilcoran               | 2                   | 36                | 35              | 39              | 20                                    | 16  | 3                  | 9  | 3   | 3                              | 2                          | 3          | 171   |
| Kilfeakle              | 5                   | 38                | 46              | 24              | 14                                    | 14  | 7                  | 11   | 9   | 3                              | 0                          | 4          | 175   |
| Killadriffe            | 1                   | 31                | 40              | 32              | 18                                    | 18  | 11                 | 18   | 7   | 2                              | 0                          | 6          | 184   |
| Killeenasteena         | 1                   | 30                | 40              | 39              | 13                                    | 29  | 7                  | 12   | 24  | 11                             | 3                          | 7          | 216   |
| Killenaule             | 10                  | 100               | 113             | 73              | 22                                    | 32  | 9                  | 16   | 12  | 7                              | 1                          | 29         | 424   |
| Kilmucklin             | 0                   | 25                | 43              | 45              | 16                                    | 17  | 6                  | 7  | 12  | 12                             | 2                          | 5          | 190   |
| Kilmurry               | 0                   | 17                | 29              | 20              | 6                                     | 12  | 4                  | 6  | 9   | 5                              | 0                          | 2          | 110   |
| Kilpatrick             | 1                   | 49                | 82              | 62              | 21                                    | 28  | 10                 | 17   | 14  | 13                             | 0                          | 22         | 319   |
| Kilsheelan / Killaloan | 1                   | 55                | 102             | 89              | 50                                    | 62  | 20                 | 37   | 26  | 22                             | 4                          | 6          | 474   |
| Kiltinan               | 2                   | 18                | 23              | 25              | 7                                     | 11  | 4                  | 8  | 6   | 7                              | 0                          | 6          | 117   |
| Kilvemnon              | 2                   | 25                | 41              | 24              | 16                                    | 14  | 10                 | 8  | 5   | 4                              | 0                          | 0          | 149   |
| Knockgraffon           | 6                   | 29                | 64              | 57              | 30                                    | 28  | 14                 | 7  | 9   | 7                              | 0                          | 11         | 262   |
| Lattin                 | 1                   | 23                | 39              | 29              | 11                                    | 24  | 6                  | 10   | 10  | 9                              | 1                          | 3          | 166   |
| Lisronagh              | 2                   | 37                | 53              | 47              | 18                                    | 39  | 3                  | 24   | 16  | 8                              | 1                          | 10         | 258   |
| Magorban               | 0                   | 27                | 42              | 36              | 17                                    | 17  | 9                  | 12   | 15  | 2                              | 0                          | 7          | 184   |
| Modeshil               | 2                   | 23                | 29              | 25              | 15                                    | 11  | 2                  | 4  | 5   | 3                              | 0                          | 2          | 121   |
| Mortlestown            | 3                   | 41                | 84              | 116             | 90                                    | 47  | 18                 | 25   | 22  | 14                             | 0                          | 34         | 494   |
| Mullinahone            | 6                   | 60                | 80              | 56              | 27                                    | 26  | 2                  | 6  | 10  | 6                              | 1                          | 16         | 296   |
| New Birmingham         | 2                   | 35                | 40              | 30              | 8                                     | 18  | 3                  | 3  | 4   | 0                              | 0                          | 9          | 152   |
| Newcastle              | 4                   | 47                | 49              | 50              | 14                                    | 27  | 9                  | 12   | 5   | 3                              | 1                          | 5          | 226   |
| Newtown                | 3                   | 34                | 42              | 20              | 8                                     | 18  | 3                  | 2  | 7   | 3                              | 2                          | 2          | 144   |
| Nodstown               | 2                   | 25                | 42              | 33              | 15                                    | 23  | 3                  | 15   | 14  | 8                              | 0                          | 6          | 186   |
| Oughterleague          | 5                   | 30                | 46              | 42              | 12                                    | 15  | 4                  | 10   | 6   | 6                              | 0                          | 18         | 194   |
| Peppardstown           | 10                  | 64                | 93              | 109             | 33                                    | 43  | 16                 | 25   | 19  | 13                             | 0                          | 14         | 439   |
| Poyntstown             | 1                   | 16                | 15              | 16              | 2                                     | 5   | 0                  | 3  | 2   | 0                              | 0                          | 2          | 62    |
| Rathlynin              | 1                   | 21                | 27              | 28              | 8                                     | 12  | 6                  | 7  | 10  | 5                              | 0                          | 5          | 130   |
| Rodus                  | 1                   | 20                | 22              | 18              | 5                                     | 6   | 1                  | 3  | 3   | 2                              | 0                          | 8          | 89    |
| Shronell               | 5                   | 37                | 25              | 26              | 18                                    | 12  | 2                  | 6  | 4   | 5                              | 1                          | 2          | 143   |
| Solloghobeg            | 0                   | 11                | 17              | 24              | 3                                     | 11  | 3                  | 7  | 2   | 1                              | 0                          | 1          | 80    |
| Templeneiry            | 2                   | 31                | 36              | 33              | 12                                    | 10  | 4                  | 3  | 5   | 3                              | 0                          | 13         | 152   |
| Thomastown             | 1                   | 15                | 29              | 26              | 12                                    | 11  | 4                  | 5  | 5   | 2                              | 0                          | 10         | 120   |
| Tipperary East Urban   | 11                  | 229               | 220             | 188             | 65                                    | 45  | 17                 | 29   | 29  | 12                             | 1                          | 29         | 875   |
| Tipperary Rural        | 10                  | 86                | 143             | 179             | 68                                    | 53  | 34                 | 60   | 50  | 21                             | 4                          | 26         | 734   |
| Tipperary West Urban   | 7                   | 140               | 159             | 175             | 61                                    | 33  | 22                 | 28   | 19  | 15                             | 3                          | 10         | 672   |

/continued

South Tipperary County Development Board – County Data Hub Information Sheet

/continued

|                     | No Formal Education | Primary Education | Lower Secondary | Upper Secondary | Technical or Vocational qualification | Advanced Certificate/Completed Apprenticeship | Higher Certificate | Ordinary Bachelor Degree or National Diploma | Honours Bachelor Degree, Professional Qualification or both | Postgraduate Diploma or Degree | Doctorate (Ph.D) or higher | Not Stated | Total      |
|---------------------|---------------------|-------------------|-----------------|-----------------|---------------------------------------|---|--------------------|--|---|--------------------------------|----------------------------|------------|------------|
| <b>Tubbrid</b>      | 2                   | 25                | 49              | 36              | 21                                    | 28  | 12                 | 14   | 14  | 7                              | 0                          | 4          | <b>212</b> |
| <b>Tullaghmelan</b> | 2                   | 40                | 93              | 54              | 36                                    | 38  | 11                 | 23   | 16  | 23                             | 0                          | 8          | <b>344</b> |
| <b>Tullaghorton</b> | 0                   | 24                | 27              | 18              | 4                                     | 9   | 1                  | 5  | 2   | 2                              | 0                          | 2          | <b>94</b>  |
| <b>Tullamain</b>    | 3                   | 34                | 54              | 62              | 22                                    | 21  | 4                  | 8  | 9   | 5                              | 1                          | 8          | <b>231</b> |

**Table 8 – Female Educational Attainment (2011)**

|                              | No Formal Education | Primary Education | Lower Secondary | Upper Secondary | Technical or Vocational qualification | Advanced Certificate/Completed Apprenticeship | Higher Certificate | Ordinary Bachelor Degree or National Diploma | Honours Bachelor Degree, Professional Qualification or both | Postgraduate Diploma or Degree | Doctorate (Ph.D) or higher | Not Stated | Total        |
|------------------------------|---------------------|-------------------|-----------------|-----------------|---------------------------------------|---|--------------------|--|---|--------------------------------|----------------------------|------------|--------------|
| <b>Anner</b>                 | 0                   | 17                | 31              | 20              | 15                                    | 7   | 14                 | 9  | 11  | 4                              | 0                          | 3          | <b>131</b>   |
| <b>Ardfinnan</b>             | 5                   | 55                | 78              | 95              | 37                                    | 17  | 23                 | 29   | 28  | 18                             | 0                          | 18         | <b>403</b>   |
| <b>Ardmayle</b>              | 1                   | 32                | 39              | 47              | 20                                    | 5   | 11                 | 10   | 19  | 15                             | 0                          | 8          | <b>207</b>   |
| <b>Ardsallagh</b>            | 0                   | 13                | 25              | 44              | 8                                     | 8   | 5                  | 9  | 17  | 11                             | 0                          | 3          | <b>143</b>   |
| <b>Ballingarry</b>           | 10                  | 46                | 43              | 52              | 23                                    | 9   | 9                  | 12   | 15  | 12                             | 0                          | 13         | <b>244</b>   |
| <b>Ballybacon</b>            | 3                   | 22                | 25              | 44              | 14                                    | 6   | 6                  | 11   | 9   | 14                             | 1                          | 3          | <b>158</b>   |
| <b>Ballycarron</b>           | 0                   | 7                 | 16              | 24              | 11                                    | 5   | 5                  | 7  | 15  | 6                              | 0                          | 4          | <b>100</b>   |
| <b>Ballyclerahan</b>         | 1                   | 22                | 47              | 76              | 38                                    | 15  | 15                 | 37   | 27  | 26                             | 1                          | 6          | <b>311</b>   |
| <b>Ballygriffin</b>          | 1                   | 10                | 12              | 17              | 7                                     | 6   | 4                  | 5  | 5   | 8                              | 0                          | 7          | <b>82</b>    |
| <b>Ballykisteen</b>          | 3                   | 40                | 55              | 62              | 19                                    | 8   | 10                 | 24   | 24  | 13                             | 0                          | 0          | <b>258</b>   |
| <b>Ballyphilip</b>           | 1                   | 10                | 32              | 35              | 20                                    | 10  | 7                  | 3  | 10  | 3                              | 0                          | 5          | <b>136</b>   |
| <b>Ballyporeen</b>           | 3                   | 50                | 59              | 73              | 46                                    | 15  | 15                 | 20   | 24  | 14                             | 0                          | 2          | <b>321</b>   |
| <b>Ballysheehan</b>          | 2                   | 22                | 25              | 34              | 12                                    | 10  | 10                 | 13   | 24  | 11                             | 0                          | 14         | <b>177</b>   |
| <b>Bansha</b>                | 3                   | 39                | 74              | 66              | 27                                    | 11  | 13                 | 22   | 22  | 14                             | 1                          | 13         | <b>305</b>   |
| <b>Bruis</b>                 | 0                   | 8                 | 18              | 24              | 7                                     | 5   | 6                  | 8  | 15  | 3                              | 1                          | 6          | <b>101</b>   |
| <b>Buolick</b>               | 4                   | 31                | 47              | 53              | 22                                    | 11  | 11                 | 13   | 7   | 8                              | 1                          | 6          | <b>214</b>   |
| <b>Burncourt</b>             | 0                   | 22                | 27              | 28              | 17                                    | 10  | 7                  | 11   | 12  | 9                              | 0                          | 1          | <b>144</b>   |
| <b>Caher</b>                 | 4                   | 47                | 74              | 105             | 43                                    | 18  | 16                 | 40   | 32  | 28                             | 2                          | 31         | <b>440</b>   |
| <b>Cappagh</b>               | 5                   | 40                | 60              | 75              | 27                                    | 17  | 11                 | 25   | 25  | 14                             | 1                          | 9          | <b>309</b>   |
| <b>Carrick-on-Suir Rural</b> | 2                   | 20                | 33              | 26              | 17                                    | 7   | 9                  | 10   | 18  | 13                             | 1                          | 6          | <b>162</b>   |
| <b>Carrick-on-Suir Urban</b> | 26                  | 262               | 351             | 337             | 139                                   | 49  | 42                 | 59   | 57  | 35                             | 1                          | 132        | <b>1,490</b> |
| <b>Carrickbeg Urban</b>      | 6                   | 61                | 113             | 136             | 55                                    | 21  | 14                 | 29   | 20  | 18                             | 2                          | 38         | <b>513</b>   |
| <b>Cashel Rural</b>          | 17                  | 80                | 119             | 182             | 102                                   | 37  | 52                 | 67   | 88  | 71                             | 3                          | 73         | <b>891</b>   |
| <b>Cashel Urban</b>          | 24                  | 131               | 151             | 191             | 76                                    | 22  | 43                 | 59   | 47  | 30                             | 1                          | 72         | <b>847</b>   |
| <b>Clogheen</b>              | 8                   | 48                | 51              | 69              | 26                                    | 11  | 7                  | 29   | 20  | 15                             | 1                          | 44         | <b>329</b>   |
| <b>Clogher</b>               | 0                   | 8                 | 10              | 14              | 12                                    | 3   | 4                  | 7  | 6   | 2                              | 0                          | 2          | <b>68</b>    |
| <b>Clonbeg</b>               | 3                   | 26                | 49              | 61              | 22                                    | 6   | 11                 | 22   | 31  | 32                             | 0                          | 5          | <b>268</b>   |
| <b>Cloneen</b>               | 1                   | 7                 | 34              | 32              | 17                                    | 6   | 13                 | 10   | 17  | 7                              | 1                          | 6          | <b>151</b>   |

/continued

South Tipperary County Development Board – County Data Hub Information Sheet

/continued

|                               | No Formal Education | Primary Education | Lower Secondary | Upper Secondary | Technical or Vocational qualification | Advanced Certificate/Completed Apprenticeship | Higher Certificate | Ordinary Bachelor Degree or National Diploma | Honours Bachelor Degree, Professional Qualification or both | Postgraduate Diploma or Degree | Doctorate (Ph.D) or higher | Not Stated | Total        |
|-------------------------------|---------------------|-------------------|-----------------|-----------------|---------------------------------------|---|--------------------|--|---|--------------------------------|----------------------------|------------|--------------|
| <b>Clonmel East Urban</b>     | 16                  | 165               | 236             | 329             | 144                                   | 46  | 65                 | 116  | 102   | 90                             | 12                         | 88         | <b>1,409</b> |
| <b>Clonmel Rural</b>          | 21                  | 141               | 248             | 406             | 153                                   | 69  | 88                 | 168  | 205   | 177                            | 12                         | 78         | <b>1,766</b> |
| <b>Clonmel West Urban</b>     | 23                  | 511               | 466             | 518             | 187                                   | 62  | 61                 | 79   | 81  | 60                             | 1                          | 145        | <b>2,194</b> |
| <b>Clonoulty East</b>         | 4                   | 26                | 40              | 45              | 13                                    | 11  | 11                 | 12   | 13  | 8                              | 0                          | 1          | <b>184</b>   |
| <b>Clonoulty West</b>         | 0                   | 37                | 42              | 57              | 18                                    | 10  | 12                 | 16   | 14  | 7                              | 0                          | 9          | <b>222</b>   |
| <b>Colman</b>                 | 1                   | 3                 | 28              | 30              | 20                                    | 4   | 3                  | 14   | 18  | 12                             | 0                          | 6          | <b>139</b>   |
| <b>Coolagarranroe</b>         | 0                   | 29                | 34              | 35              | 20                                    | 13  | 6                  | 20   | 16  | 8                              | 0                          | 1          | <b>182</b>   |
| <b>Cooleagh</b>               | 1                   | 16                | 35              | 32              | 21                                    | 7   | 5                  | 21   | 12  | 14                             | 0                          | 13         | <b>177</b>   |
| <b>Crohane</b>                | 2                   | 7                 | 12              | 30              | 5                                     | 2   | 4                  | 7  | 6   | 4                              | 0                          | 0          | <b>79</b>    |
| <b>Cullen</b>                 | 0                   | 13                | 14              | 22              | 15                                    | 2   | 5                  | 6  | 7   | 5                              | 0                          | 2          | <b>91</b>    |
| <b>Curraheen</b>              | 0                   | 18                | 21              | 24              | 8                                     | 5   | 5                  | 3  | 8   | 2                              | 0                          | 5          | <b>99</b>    |
| <b>Derrygrath</b>             | 1                   | 19                | 35              | 44              | 35                                    | 7   | 13                 | 18   | 24  | 18                             | 0                          | 8          | <b>222</b>   |
| <b>Donohill</b>               | 4                   | 19                | 42              | 58              | 20                                    | 9   | 13                 | 9  | 21  | 10                             | 1                          | 9          | <b>215</b>   |
| <b>Drangan</b>                | 2                   | 23                | 32              | 52              | 27                                    | 12  | 13                 | 13   | 13  | 9                              | 2                          | 9          | <b>207</b>   |
| <b>Drumwood</b>               | 2                   | 16                | 29              | 50              | 13                                    | 11  | 15                 | 14   | 14  | 14                             | 1                          | 2          | <b>181</b>   |
| <b>Emly</b>                   | 5                   | 36                | 36              | 63              | 28                                    | 7   | 4                  | 15   | 12  | 11                             | 0                          | 13         | <b>230</b>   |
| <b>Farranrory</b>             | 0                   | 32                | 33              | 28              | 18                                    | 7   | 1                  | 8  | 6   | 5                              | 0                          | 3          | <b>141</b>   |
| <b>Fennor</b>                 | 6                   | 25                | 35              | 45              | 21                                    | 7   | 6                  | 16   | 14  | 2                              | 0                          | 9          | <b>186</b>   |
| <b>Fethard</b>                | 4                   | 57                | 63              | 86              | 27                                    | 11  | 12                 | 20   | 31  | 7                              | 0                          | 16         | <b>334</b>   |
| <b>Gaile</b>                  | 4                   | 15                | 40              | 69              | 23                                    | 15  | 11                 | 24   | 19  | 17                             | 0                          | 39         | <b>276</b>   |
| <b>Garrangibbon</b>           | 6                   | 21                | 49              | 53              | 12                                    | 6   | 12                 | 17   | 15  | 10                             | 1                          | 4          | <b>206</b>   |
| <b>Glengar</b>                | 1                   | 10                | 14              | 18              | 9                                     | 4   | 3                  | 7  | 5   | 2                              | 0                          | 2          | <b>75</b>    |
| <b>Golden</b>                 | 6                   | 32                | 48              | 73              | 34                                    | 14  | 6                  | 19   | 20  | 10                             | 0                          | 21         | <b>283</b>   |
| <b>Graigue</b>                | 1                   | 6                 | 8               | 9               | 3                                     | 4   | 5                  | 1  | 5   | 1                              | 1                          | 3          | <b>47</b>    |
| <b>Greystown</b>              | 2                   | 14                | 27              | 31              | 12                                    | 2   | 6                  | 8  | 11  | 6                              | 0                          | 9          | <b>128</b>   |
| <b>Inishlounaght</b>          | 6                   | 129               | 138             | 297             | 112                                   | 39  | 56                 | 96   | 143   | 99                             | 2                          | 26         | <b>1,143</b> |
| <b>Kilcash</b>                | 2                   | 16                | 45              | 53              | 20                                    | 14  | 16                 | 28   | 26  | 18                             | 1                          | 6          | <b>245</b>   |
| <b>Kilcommon</b>              | 15                  | 97                | 152             | 190             | 91                                    | 35  | 37                 | 37   | 35  | 17                             | 1                          | 34         | <b>741</b>   |
| <b>Kilcooly</b>               | 1                   | 15                | 14              | 18              | 12                                    | 3   | 5                  | 7  | 6   | 3                              | 0                          | 4          | <b>88</b>    |
| <b>Kilcoran</b>               | 1                   | 14                | 23              | 41              | 18                                    | 7   | 7                  | 12   | 15  | 10                             | 5                          | 4          | <b>157</b>   |
| <b>Kilfeakle</b>              | 6                   | 13                | 22              | 33              | 11                                    | 6   | 8                  | 11   | 15  | 12                             | 0                          | 5          | <b>142</b>   |
| <b>Killadriffe</b>            | 3                   | 32                | 24              | 48              | 15                                    | 8   | 5                  | 10   | 15  | 13                             | 0                          | 13         | <b>186</b>   |
| <b>Killeenasteena</b>         | 1                   | 13                | 36              | 46              | 13                                    | 11  | 12                 | 32   | 25  | 16                             | 0                          | 6          | <b>211</b>   |
| <b>Killenaule</b>             | 6                   | 57                | 95              | 102             | 44                                    | 9   | 9                  | 22   | 22  | 13                             | 2                          | 32         | <b>413</b>   |
| <b>Kilmucklin</b>             | 3                   | 20                | 40              | 34              | 11                                    | 12  | 13                 | 14   | 12  | 12                             | 0                          | 3          | <b>174</b>   |
| <b>Kilmurry</b>               | 1                   | 13                | 19              | 34              | 9                                     | 2   | 8                  | 17   | 8   | 9                              | 0                          | 3          | <b>123</b>   |
| <b>Kilpatrick</b>             | 3                   | 34                | 55              | 76              | 28                                    | 12  | 14                 | 31   | 24  | 13                             | 1                          | 21         | <b>312</b>   |
| <b>Kilsheelan / Killaloan</b> | 7                   | 42                | 79              | 119             | 65                                    | 25  | 19                 | 47   | 41  | 29                             | 1                          | 7          | <b>481</b>   |
| <b>Kiltinan</b>               | 2                   | 13                | 27              | 14              | 11                                    | 6   | 5                  | 12   | 10  | 7                              | 0                          | 8          | <b>115</b>   |
| <b>Kilvemnon</b>              | 0                   | 14                | 30              | 32              | 11                                    | 3   | 11                 | 9  | 10  | 8                              | 0                          | 3          | <b>131</b>   |

/continued

South Tipperary County Development Board – County Data Hub Information Sheet

/continued

|                             | No Formal Education | Primary Education | Lower Secondary | Upper Secondary | Technical or Vocational qualification | Advanced Certificate/Completed Apprenticeship | Higher Certificate | Ordinary Bachelor Degree or National Diploma | Honours Bachelor Degree, Professional Qualification or both | Postgraduate Diploma or Degree | Doctorate (Ph.D) or higher | Not Stated | Total      |
|-----------------------------|---------------------|-------------------|-----------------|-----------------|---------------------------------------|---|--------------------|--|---|--------------------------------|----------------------------|------------|------------|
| <b>Knockgraffon</b>         | 5                   | 23                | 49              | 58              | 30                                    | 8   | 15                 | 15   | 25  | 18                             | 0                          | 13         | <b>259</b> |
| <b>Lattin</b>               | 2                   | 17                | 41              | 43              | 25                                    | 8   | 6                  | 9  | 12  | 9                              | 0                          | 2          | <b>174</b> |
| <b>Lisronagh</b>            | 3                   | 21                | 37              | 75              | 34                                    | 19  | 9                  | 21   | 20  | 15                             | 1                          | 15         | <b>270</b> |
| <b>Magorban</b>             | 0                   | 25                | 18              | 47              | 25                                    | 11  | 8                  | 25   | 22  | 20                             | 0                          | 11         | <b>212</b> |
| <b>Modeshil</b>             | 4                   | 14                | 18              | 30              | 15                                    | 3   | 7                  | 3  | 5   | 5                              | 0                          | 0          | <b>104</b> |
| <b>Mortlestown</b>          | 2                   | 25                | 64              | 128             | 74                                    | 27  | 39                 | 43   | 49  | 22                             | 1                          | 41         | <b>515</b> |
| <b>Mullinahone</b>          | 1                   | 62                | 58              | 64              | 22                                    | 6   | 4                  | 18   | 15  | 13                             | 1                          | 18         | <b>282</b> |
| <b>New Birmingham</b>       | 0                   | 24                | 35              | 30              | 17                                    | 3   | 9                  | 10   | 6   | 4                              | 0                          | 5          | <b>143</b> |
| <b>Newcastle</b>            | 2                   | 24                | 38              | 48              | 14                                    | 11  | 14                 | 13   | 18  | 13                             | 1                          | 8          | <b>204</b> |
| <b>Newtown</b>              | 1                   | 15                | 18              | 42              | 12                                    | 11  | 8                  | 8  | 14  | 9                              | 0                          | 4          | <b>142</b> |
| <b>Nodstown</b>             | 3                   | 25                | 36              | 35              | 18                                    | 7   | 10                 | 16   | 18  | 11                             | 0                          | 6          | <b>185</b> |
| <b>Oughterleague</b>        | 4                   | 32                | 35              | 37              | 20                                    | 7   | 3                  | 10   | 11  | 11                             | 0                          | 19         | <b>189</b> |
| <b>Peppardstown</b>         | 6                   | 56                | 83              | 110             | 43                                    | 26  | 21                 | 40   | 37  | 18                             | 1                          | 14         | <b>455</b> |
| <b>Poyntstown</b>           | 1                   | 15                | 10              | 10              | 3                                     | 0   | 3                  | 4  | 3   | 2                              | 0                          | 4          | <b>55</b>  |
| <b>Rathlynin</b>            | 0                   | 7                 | 25              | 26              | 14                                    | 7   | 9                  | 14   | 13  | 9                              | 0                          | 4          | <b>128</b> |
| <b>Rodus</b>                | 0                   | 6                 | 12              | 22              | 9                                     | 4   | 1                  | 7  | 7   | 7                              | 0                          | 8          | <b>83</b>  |
| <b>Shronell</b>             | 3                   | 15                | 20              | 39              | 14                                    | 8   | 9                  | 10   | 7   | 9                              | 0                          | 4          | <b>138</b> |
| <b>Solloghobeg</b>          | 0                   | 6                 | 16              | 25              | 7                                     | 3   | 4                  | 1  | 5   | 1                              | 0                          | 2          | <b>70</b>  |
| <b>Templeneiry</b>          | 0                   | 17                | 20              | 32              | 13                                    | 7   | 6                  | 15   | 12  | 6                              | 0                          | 8          | <b>136</b> |
| <b>Thomastown</b>           | 3                   | 6                 | 19              | 34              | 12                                    | 9   | 13                 | 12   | 17  | 5                              | 0                          | 8          | <b>138</b> |
| <b>Tipperary East Urban</b> | 9                   | 187               | 190             | 226             | 82                                    | 17  | 28                 | 38   | 31  | 26                             | 4                          | 20         | <b>858</b> |
| <b>Tipperary Rural</b>      | 9                   | 62                | 117             | 181             | 76                                    | 28  | 47                 | 78   | 60  | 50                             | 2                          | 24         | <b>734</b> |
| <b>Tipperary West Urban</b> | 5                   | 121               | 152             | 184             | 87                                    | 18  | 32                 | 42   | 35  | 26                             | 0                          | 13         | <b>715</b> |
| <b>Tubbrid</b>              | 1                   | 19                | 39              | 36              | 26                                    | 8   | 12                 | 15   | 24  | 15                             | 1                          | 3          | <b>199</b> |
| <b>Tullaghmelan</b>         | 3                   | 44                | 51              | 69              | 27                                    | 12  | 23                 | 32   | 31  | 34                             | 0                          | 10         | <b>336</b> |
| <b>Tullaghorton</b>         | 1                   | 14                | 25              | 23              | 10                                    | 5   | 3                  | 3  | 7   | 5                              | 0                          | 2          | <b>98</b>  |
| <b>Tullamain</b>            | 1                   | 21                | 42              | 68              | 25                                    | 8   | 9                  | 15   | 19  | 4                              | 0                          | 6          | <b>218</b> |